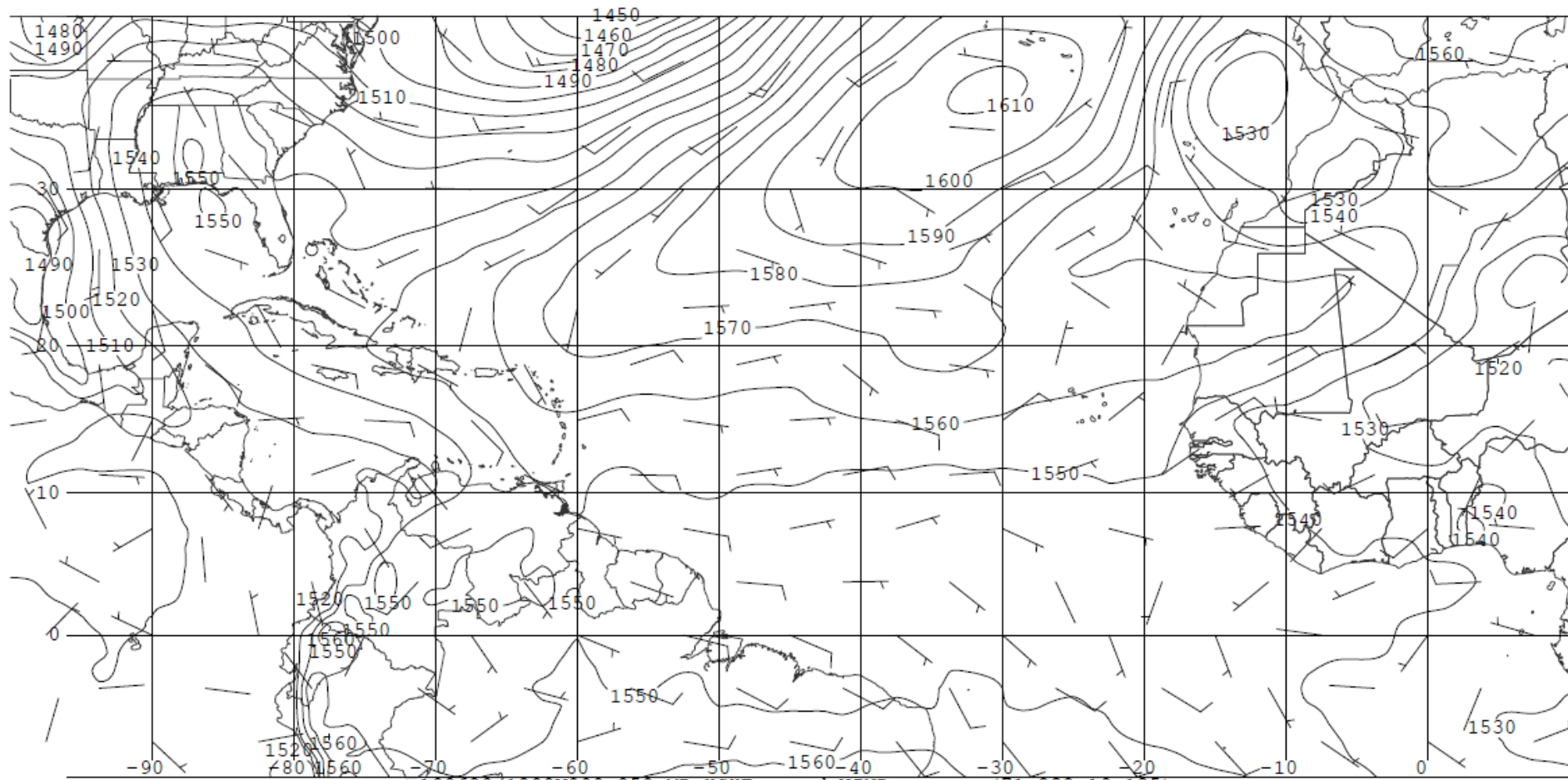
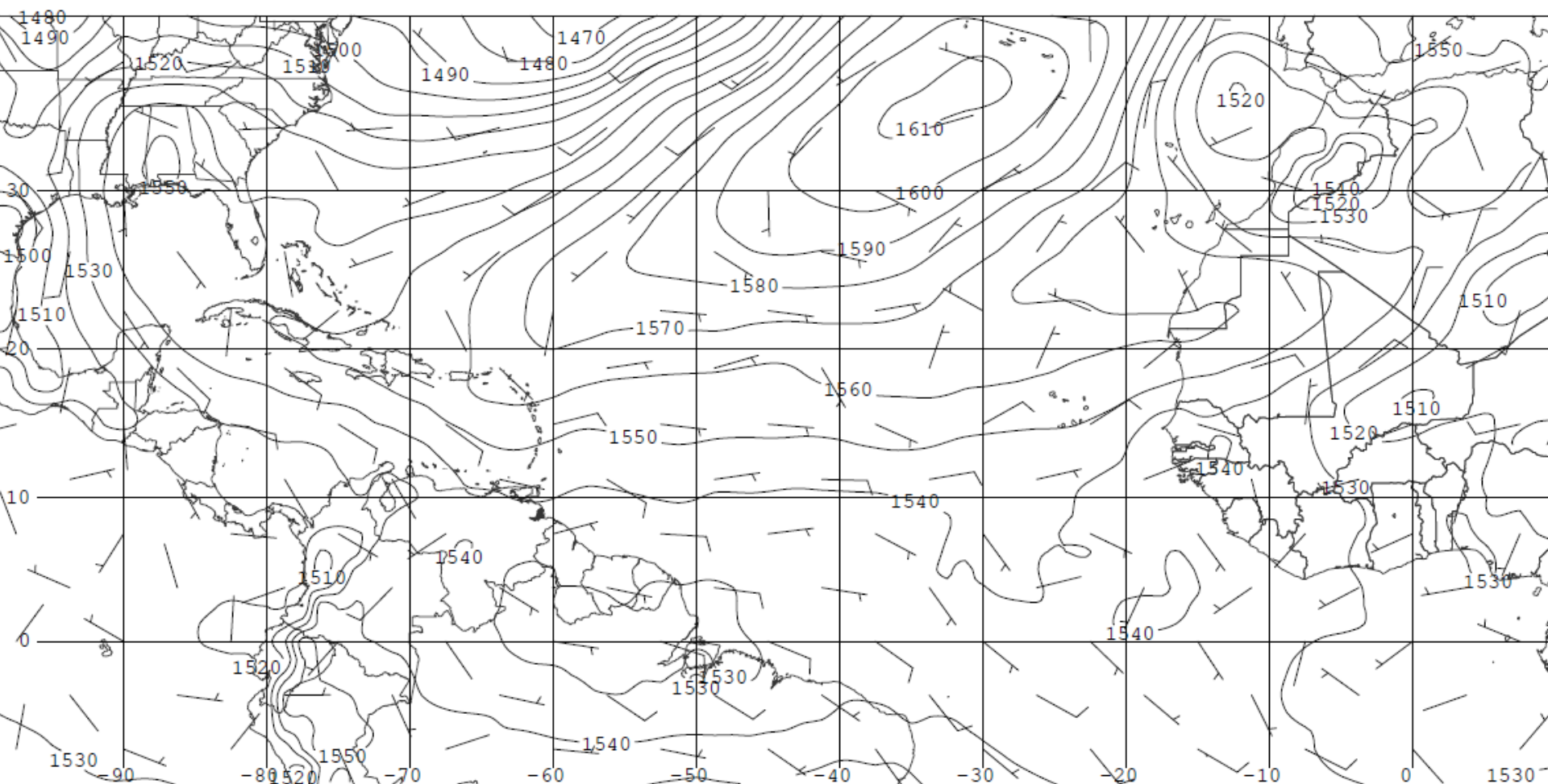


Dust trajectories: June 20th, 2018 – 850 mb wind

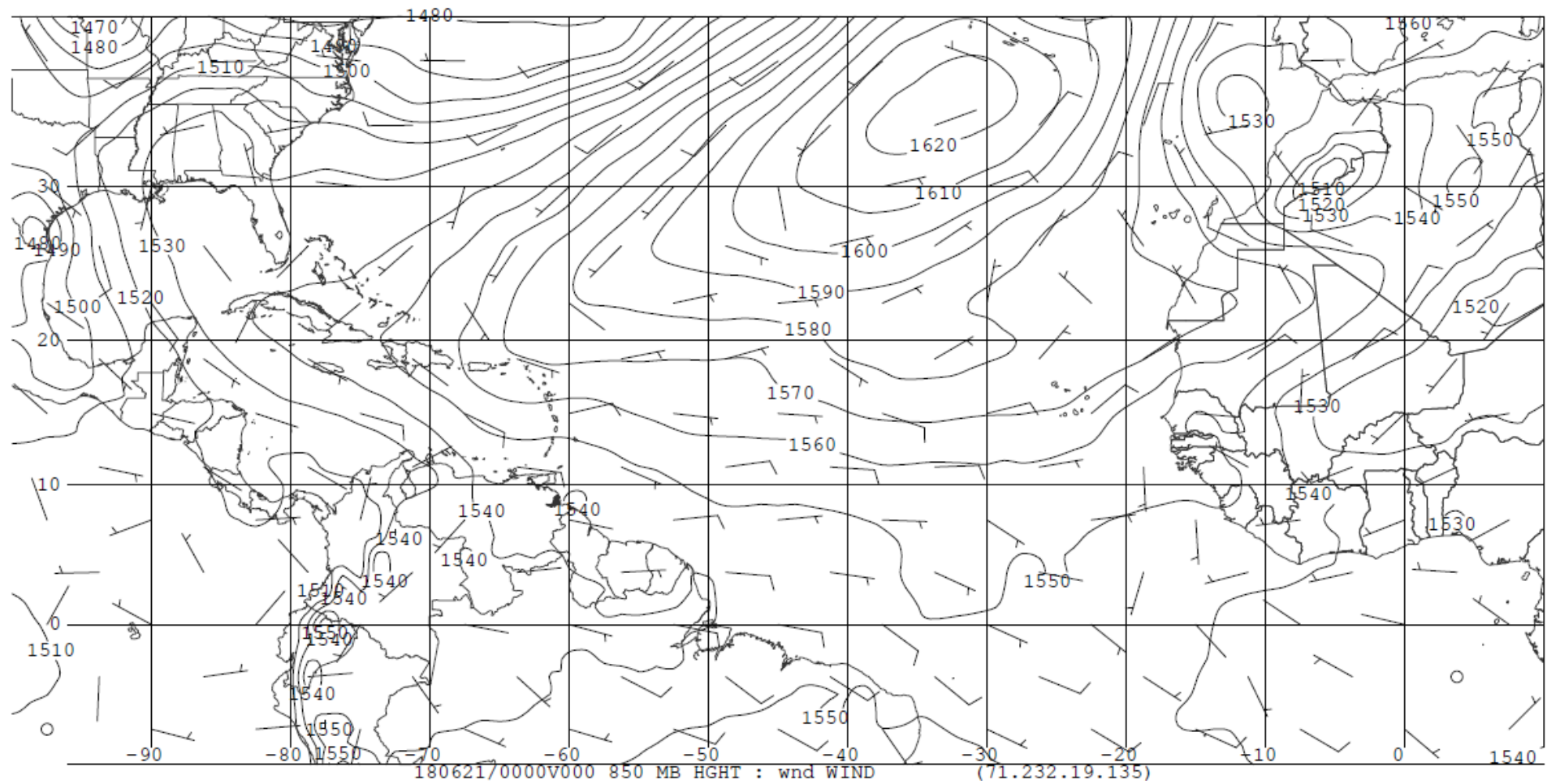


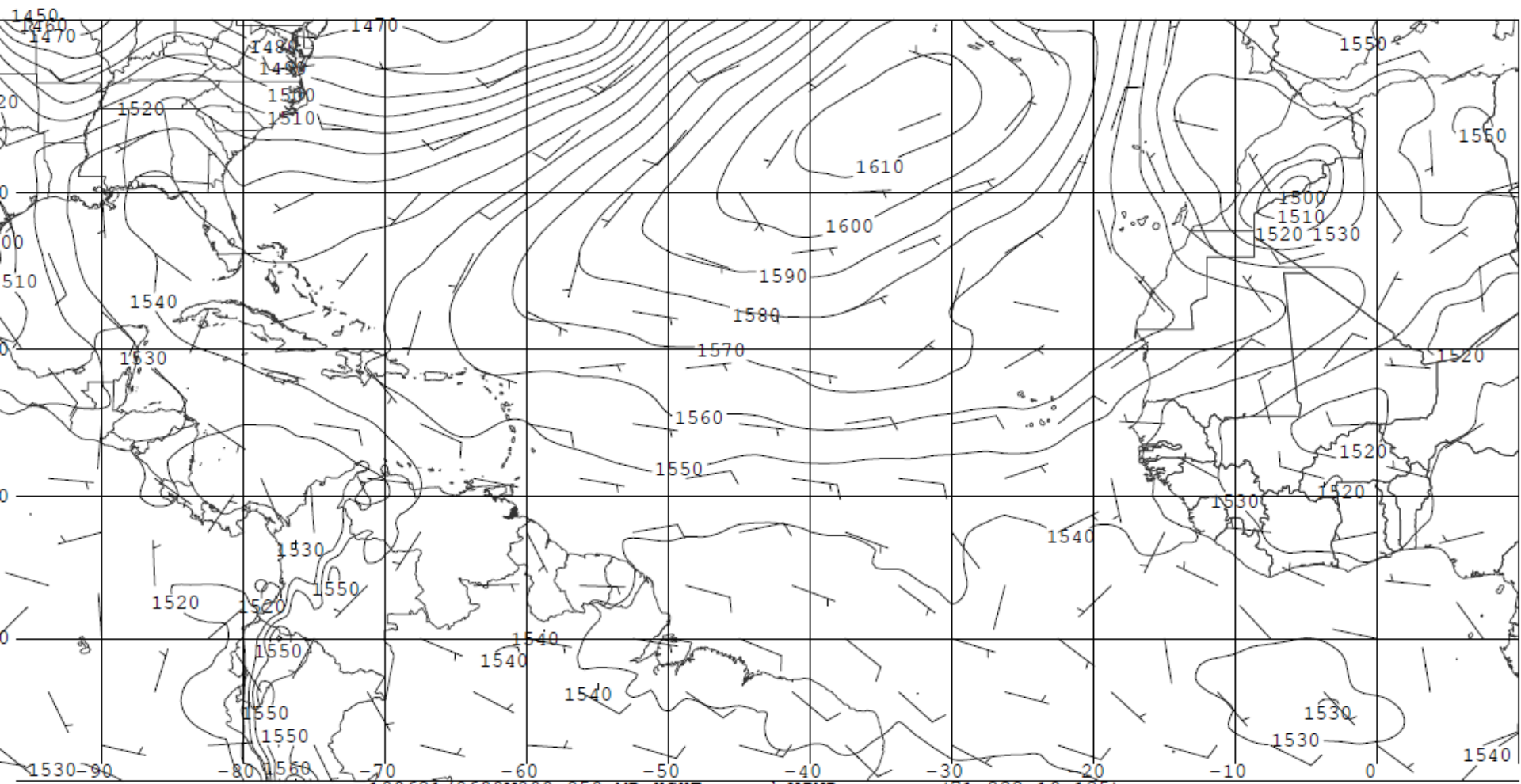
180620/1200V000 850 MB HGHT : wnd WIND

(71.232.19.135)



180620/1800V000 850 MB HGHT : wnd WIND (71.232.19.135)





180621/0600V000 850 MB HGHT : wnd WIND (71.232.19.135)